



UNCLEAR PATH PRIORITY



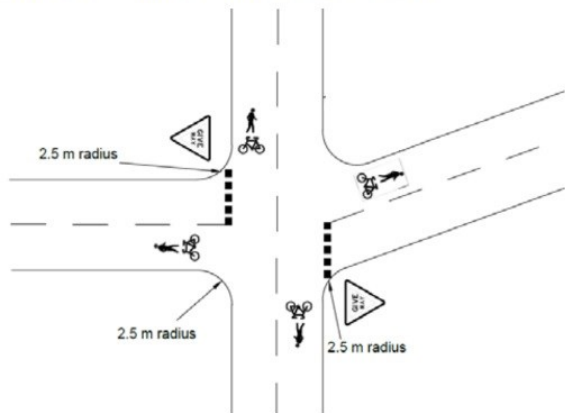
PATH SUBJECT TO
FLOODING
ALTERNATE PATH
→

AWKWARD SIGHTLINES & FENCE CREATES
A HAZARD (ESPECIALLY AT NIGHT)

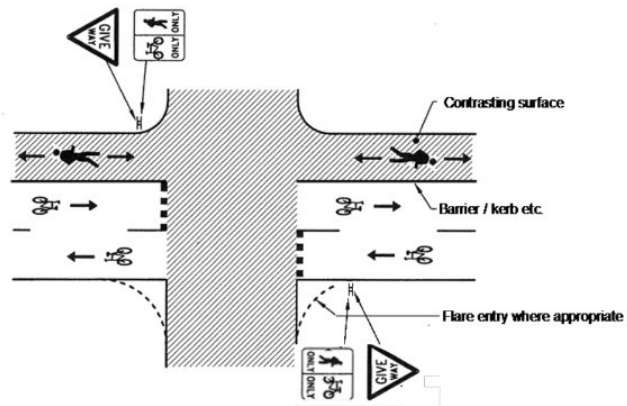


Y-INTERSECTION WITH PRIORITY
CONFUSION

Figure 6.1: Intersection of shared paths

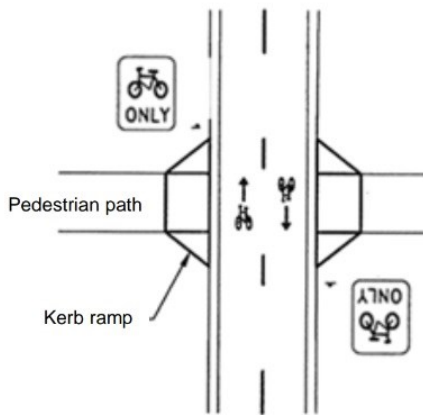
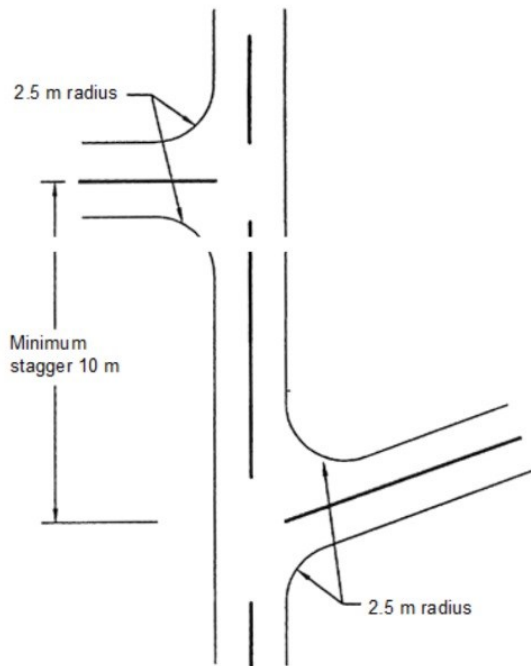


(a) Shared path with a shared path



(b) Separated path and pedestrian path

Figure 6.5: Example of a staggered T-intersection



(a) Bicycle path and pedestrian path

Street and Highway Design

- > Experienced highway designers
- > MicroStation and AutoCAD
- > Specialties:
 - + Road Safety Barriers
 - + Raised Crossings
 - + Roundabouts (inc. compact)
 - + Raised Intersections
 - + Active transport infrastructure

Get in contact
[SafeSystemSolutions.com.au](https://www.SafeSystemSolutions.com.au)

VIC | QLD | NSW
TAS | NT | SA
NZ (Safe System Audits)

SAFE
SYSTEM
SOLUTIONS 
ROAD SAFETY · AUDITING · ENGINEERING · PROJECT DEVELOPMENT